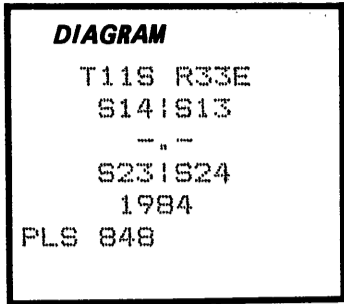


CERTIFIED RECORD OF LAND CORNER MONUMENTATION

INDEX NO. N-21 MAP INDEX NO 33, (See map of survey)

History of original corner establishment:

Corner was originally established by William R. Bradon, in 1881, under General Land Office contract No. Surveyor Generals Notes State: Set stone 18x12x6 for cor. to Secs 13,14,23,24 from which
 A pine 10 in. dia. bears N35°W., 21 lks. dist.
 " tam 30 " " " N40°E., 21 " "
 " pine 8" " " " S60°E., 84 " "
 " " 8 " " " S65°W., 28 " "



Description of corner evidence found:

Found 18"x12"x8" stone lying loose, approx. 10 ft. downslope from the true corner position.

Found 24" Tamarack, with scribing visible but not clear, Bears Record (N40°E., 13.9 ft. from a point.
 Found a 9" Pine with scribing, reads T11S R33E S23 BT, Bears, Record (S65°W., 18.5 ft. from a point.
 Accepted said point as the section corner position.

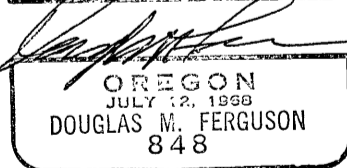

Description of monument and accessories established to perpetuate the original location of this corner:

Set 2-1/2"x30" aluminum pipe with 3-1/2" aluminum cap, stamped as shown on the **DIAGRAM**, SET 26" in the ground.

From Which.

A Tamarack 6" dia. Bears, N18°W., 35.0 ft., scribed T11S R33E S14 BT
 A Pine 20" dia. Bears, N87°E., 37.6 ft., scribed T11S R33E S13 BT
 A Pine 52" dia. Bears, S 5°E., 47.5 ft., scribed T11S R33E S24 BT
 A Pine 6P dia. Bears, S32°W., 21.5 ft., scribed T11S R33E S23 BT
 Measurements to trees taken with a metal tape and magnetic compass with 20° declination set of the the east,
 Nailed brass washers stamped "PLS 847", on blaze above the BT scribe, nailed Bearing Tree signs above blaze and warning signs to the back of each tree.
 Also painted a 6" red band around each tree at breast ht.
 Set a steel post with warning sign, North 5 ft. from the corner.

Refer to map of survey No. 873



Corner set by Douglas M. Ferguson Mt. Vernon Dr. Sept. 7, 1984
 Witnessed by J. David Brinton, PLS 2065

Office of Surveyor County of Grant
 State of Oregon I hereby certify that the within instrument was filed in this office
 for record on the 22 day of July, 1985
Robert D. Brinton by J. David Brinton
 (COUNTY OFFICIAL) (DEPUTY)